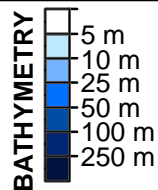



Gardner Pinnacles Optical Validation

Photo and video classification results plotted on multibeam bathymetry, IKONOS, and NOAA chart 19019 derived depths.


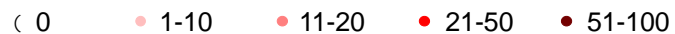
NOT FOR NAVIGATION



Universal Transverse Mercator Projection, Zone 2N, Ellipsoid: WGS84



PERCENT COVER OF SCLERACTINIAN CORAL



Coral Reef Ecosystem Division