

178°24'W

178°18'W

28°30'N

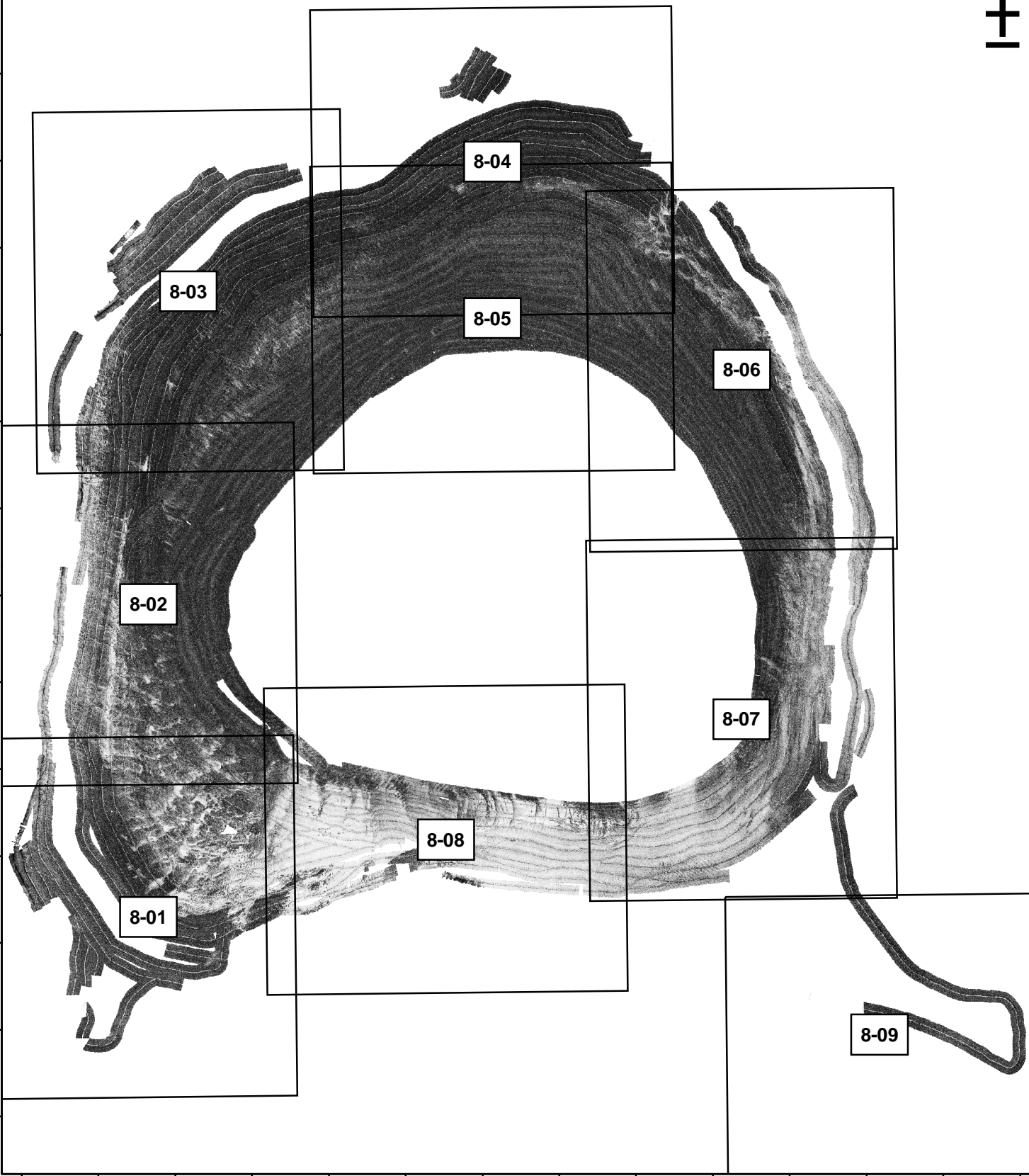
28°30'N

28°24'N

28°24'N

178°24'W

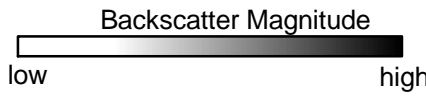
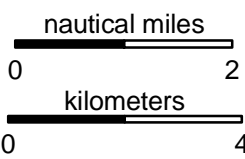
178°18'W



Kure Atoll Backscatter Imagery

Multibeam backscatter data from:
NOAA Ship Hialakai
Simrad em3002d (300 kHz) sonar
NOAA Coral Reef Ecosystem Division
Not For Navigation

UTM Projection, Zone 1N



Grid Cell Size: 1 meters
Ellipsoid: WGS-84 Equipment:
POS-MV CA-GPS

