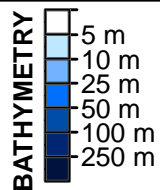


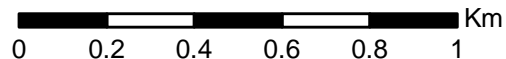
### Eleven-Mile Bank Optical Validation

Photo and video classification results plotted on NOAA Nautical Chart #81048.

**NOT FOR NAVIGATION**




Universal Transverse Mercator Projection, Zone 55N, Ellipsoid: WGS84



**PERCENT COVER OF SCLERACTINIAN CORAL**

( 0      • 1-10      • 11-20      • 21-50      • 51-100



**Coral Reef  
Ecosystem Division**