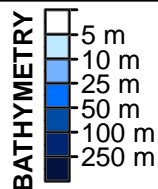


Aguijan Optical Validation

Photo and video classification results plotted on NOAA Nautical Chart #81067, multibeam bathymetry, and IKONOS imagery.


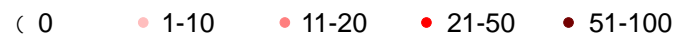
NOT FOR NAVIGATION



Universal Transverse Mercator Projection, Zone 55N, Ellipsoid: WGS84



PERCENT COVER OF SCLERACTINIAN CORAL



**Coral Reef
Ecosystem Division**