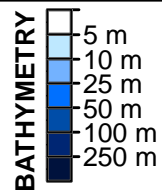


Tutuila Optical Validation

Photo and video classification results plotted on multibeam bathymetry and IKONOS® satellite imagery.


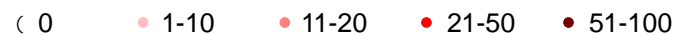
NOT FOR NAVIGATION



Universal Transverse Mercator Projection, Zone 2S, Ellipsoid: WGS84



PERCENT COVER OF SCLERACTINIAN CORAL



**Coral Reef
Ecosystem Division**